

LAKE BONNEY CARING FOR COUNTRY Nature and Cultural Tourism Project

October 2021 PROJECT UPDATE



Section 21 and 23 Approval



- As at 20 September 2021, the requisite documentation has been drafted and will be provided to the Crown Solicitor's Office (CSO) for certification in the coming weeks. CSO's certification process takes about 3-4 weeks and, the Premier generally provides his response within 2-3 weeks of receipt of the CSO's certification.
- Based on this information AAR provided notification that approval processes could take between 5-10 weeks from 20 September.

Now Closed

This online engagement was hosted on YourSAY from 22 February to 19 March 2021. Below is a record of the engagement.

Tell us what you think about Berri Barmera Council's proposal to install tourism infrastructure on or near to the foreshore of Lake Bonney in Barmera.

What's being decided?

Berri Barmera Council is seeking authorisations under the [Aboriginal Heritage Act 1988](#) (SA) to enable the installation of low-impact tourism infrastructure on or near to the foreshore of Lake Bonney in Barmera, South Australia.

These works are part of Berri Barmera Council's Lake Bonney Nature and Cultural Tourism Project (Project).

The [application area](#) for the Project includes 8 areas on or near to Lake Bonney's foreshore:

RMMAC Update



- River Murray Mallee Aboriginal Corporation (RMMAC) Monday 27 September Directors Meeting.
- Broad support for project to go ahead without further delay and to continue seeking funding for future rounds.
- A total of 5 rangers on a rotating roster are working on the project.

Resolution 4: The RMMAC Board endorses the works to commence with Altitude Earthworks prior to receiving Section 21 and Section 23 approvals:

Moved: Philip Johnson
Seconded: Loretta Smith
All in favour.

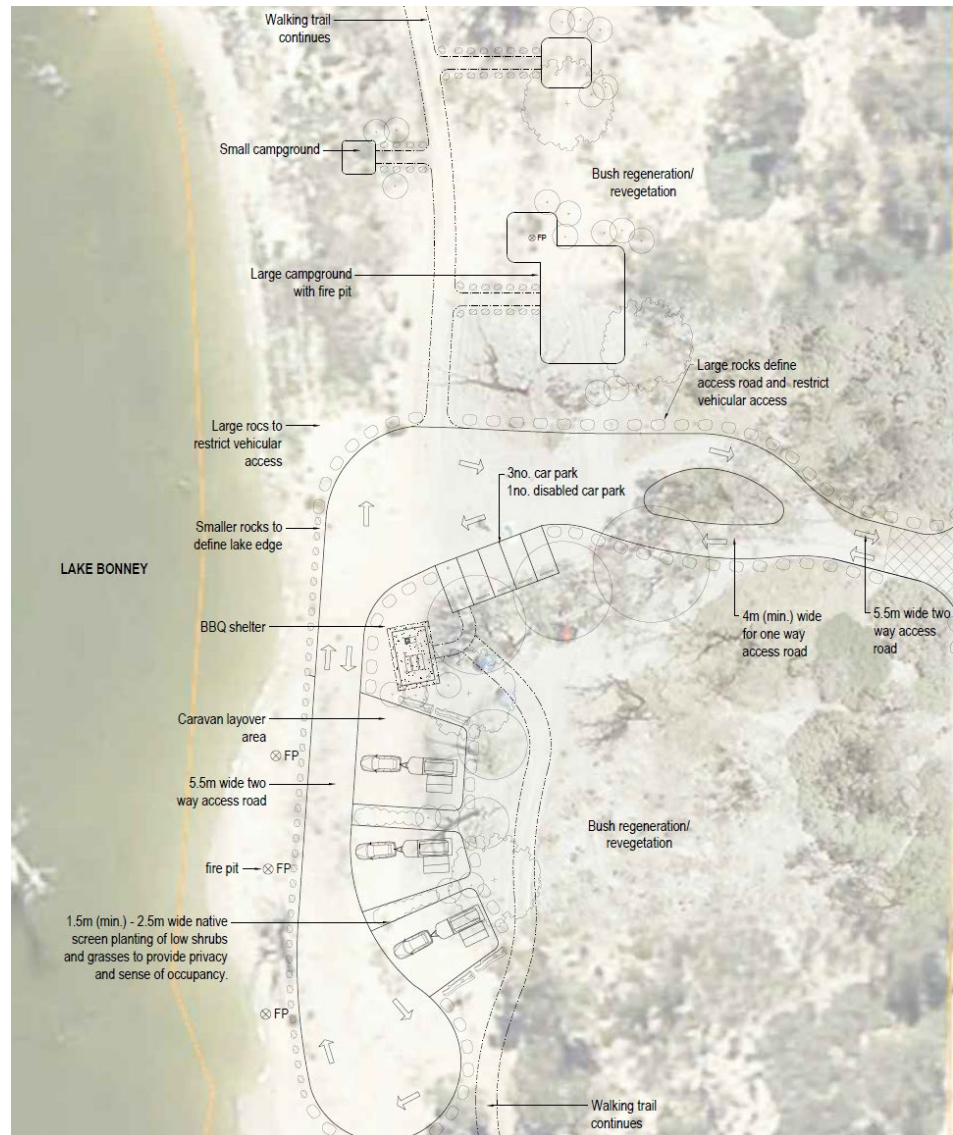
Resolution 5: The RMMAC Board approves the reallocation of \$50,000 from the rangers budget of \$125,000 which was previously approved by Members to the Stage 2 Lake Bonney program:

Moved: Julie Cook
Seconded: Loretta Smith
All in favour.

Altitude Earthworks Works Schedule



- Cultural Heritage induction on Monday 18 October, 2021, and first ground breaking at Campsite 3 – Nganguruku.
- Campsite Construction Ngarkat – Area 7, estimated completion March 14, 2022



Altitude Earthworks Works Schedule



Altitude Earthworks

Project lead

Project Start Date: 5/10/2021

Scrolling Increment: 0

Legend:

On track

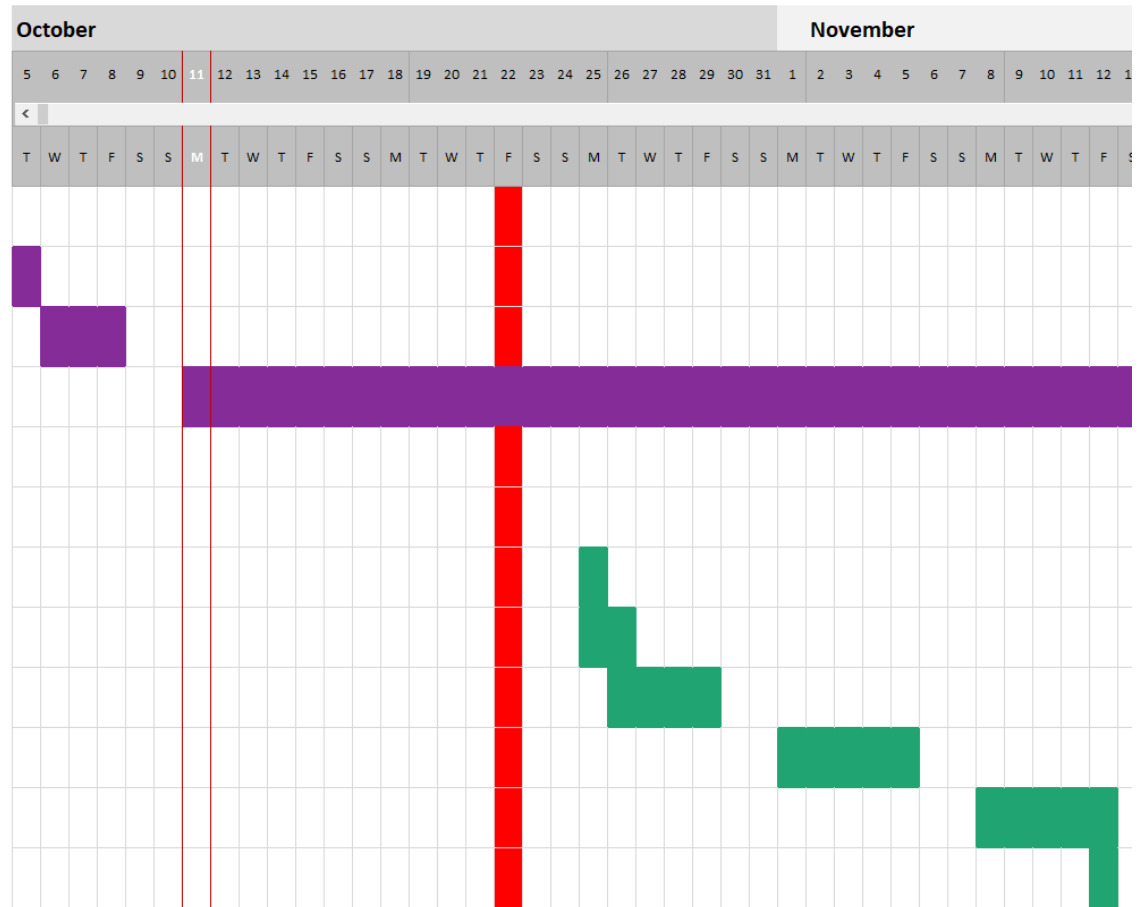
Low risk

Med risk

High Risk

Unassigned

Milestone description	Category	Progress	Start	Days
Site preparation and mobilisation				
Site inspections and peg out	High Risk	0%	5/10/2021	1
Preparation of hardstand area	High Risk	0%	6/10/2021	3
Carting and stockpile of material	High Risk	0%	11/10/2021	133
Critical processes before works	Milestone		30/07/2021	1
Campsite Construction				
Nganguruku – Area 3				
Site inspections and peg out	On Track	0%	25/10/2021	1
Ground preparation	On Track	0%	25/10/2021	2
Carting and spreading of subbase	On Track	0%	26/10/2021	4
Subbase trim and rock placement	On Track	0%	1/11/2021	5
Carting and spreading of crusher dust	On Track	0%	8/11/2021	5
Final trim and demob. from site	On Track	0%	12/11/2021	1



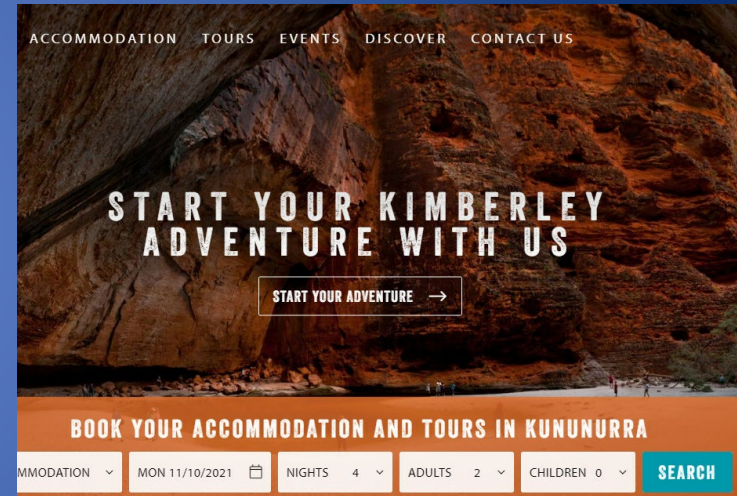
Campground Booking Management System



- Bookeasy platform.
- New Website (domain url to be confirmed) which this will be modelled off the following template design: <https://www.visitkununurra.com/>
- 8-12 weeks from design to website deployment

Campground Booking Management System:

- Complete booking management system that will be configured to house all 5 various campground offerings (and more if needed).
- Integrate your preferred payment gateway Paypal so users can seamlessly book and pay online via the new website
- Provision of assistance with product setup and configuration plus required reporting and online training.
- Provision of a dedicated project lead until all is live and operational.

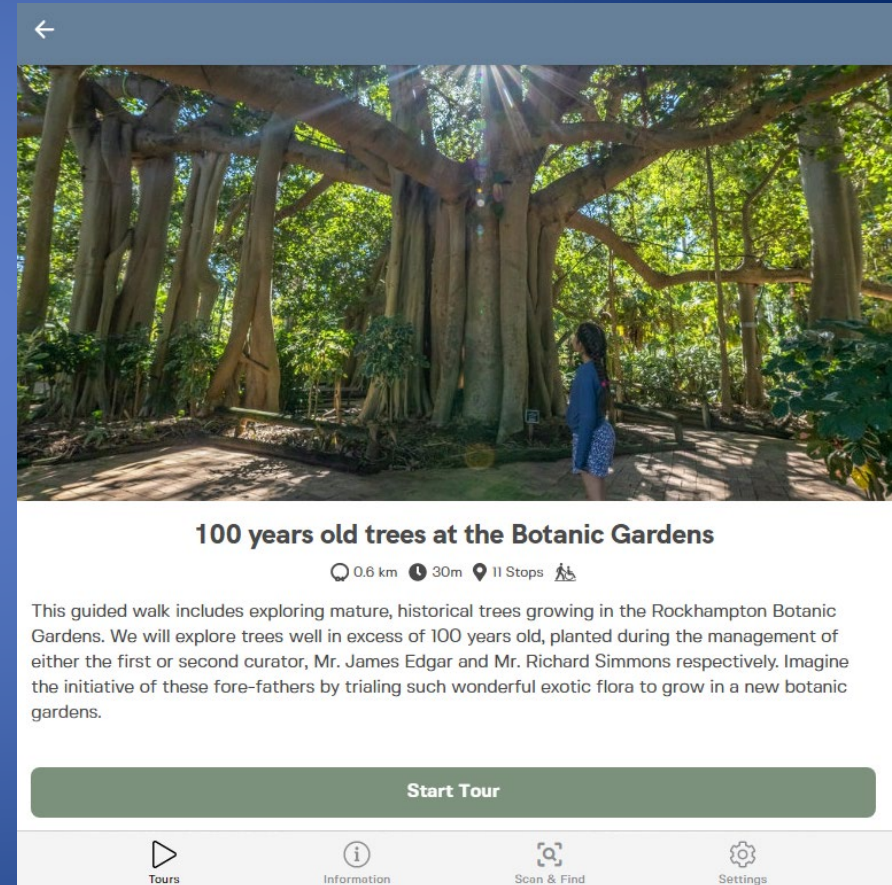


STQRY Discovery and Storytelling App/Webpage



STQRY Platform

- Allows for Lake Bonney landmarks and experiences (such as the walking trail) to be accessed directly on mobile phones and web-enabled devices.
- Option to enhance trips with planning, maps, and guides.
- The STQRY platforms has a range of features, which means that visitors can easily explore the space and engage in your stories using a range of multimedia and mapping features.
- Rangers working on cultural sites and information to include in the application.
- <https://arp.oncell.com/en/map-132990.html>
- <https://explorerockhampton.stqry.app/1/tour/1530>



Stage 2 - Nookamba Sustainable Management and Conservation Project



**Community
Grants Hub**
Improving your grant experience



Submission Reference: **4HJA7SG**

Murray-Darling Healthy Rivers Program: Large Grants

Application Information

The Murray-Darling Healthy Rivers Program will run over 2 years from 2020-21 to 2021-22.

The intended outcomes of the program are:

- Improved health and ecological condition of rivers and wetlands in the Murray-Darling Basin
- Improved community involvement in restoring the environmental health of the Murray-Darling Basin
- Increased economic activity and employment in Basin communities as result of grant funding.

Stage 2 - Nookamba Sustainable Management and Conservation Project



Grant submitted 30 September 2021.

- Pest Management \$40,000.00
- Revegetation \$67,660.00
- Irrigation \$113,960.00
- Fencing \$190,000.00
- Wayfinding and Signage \$126,000.00
- Contractors \$236,050.00
- Infrastructure Upgrade \$152,000.00
- Trail Construction \$425,280.00
- Community Engagement \$5,810.00

TOTAL: \$1,356,760.00



Australian Government
Department of Agriculture,
Water and the Environment

Murray–Darling Healthy Rivers Program: Large Grants

Draft activity work plan template

**Nookamba Sustainable Management and
Conservation Project**

October 2021